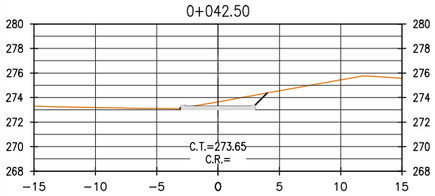

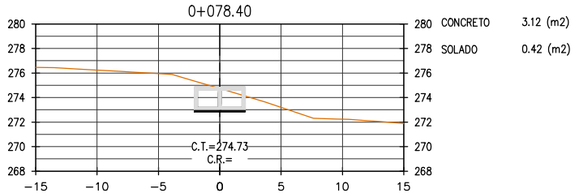

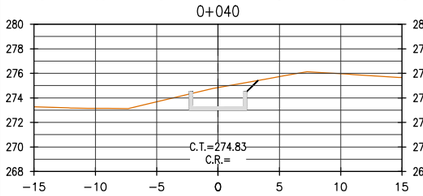

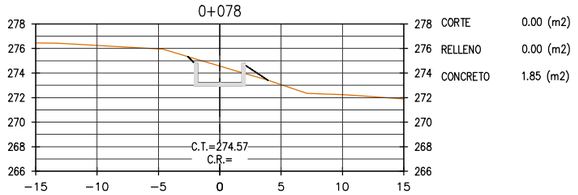

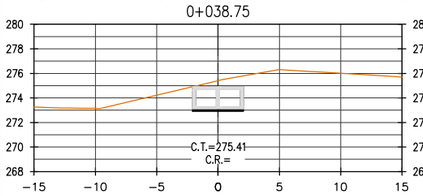

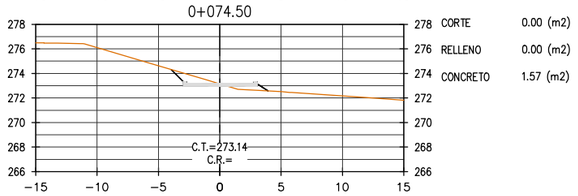

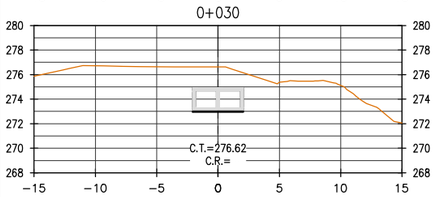

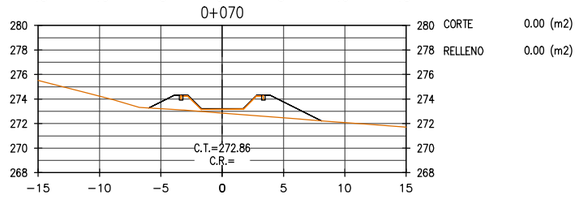

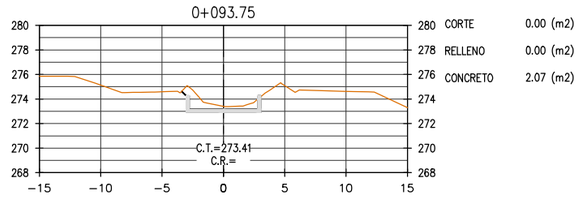

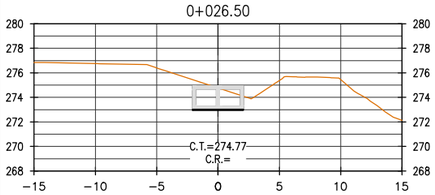

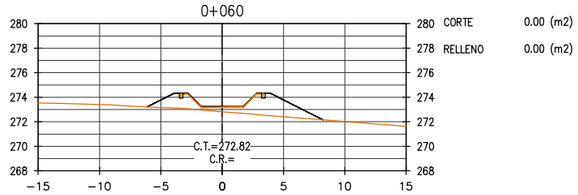

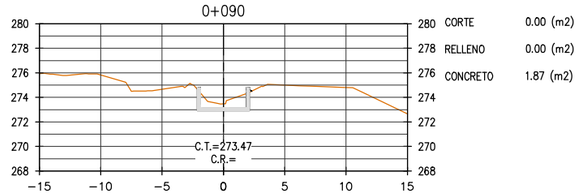

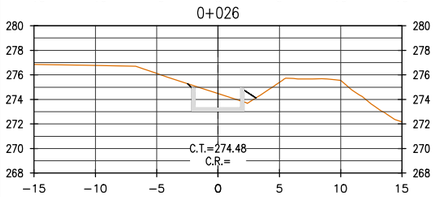

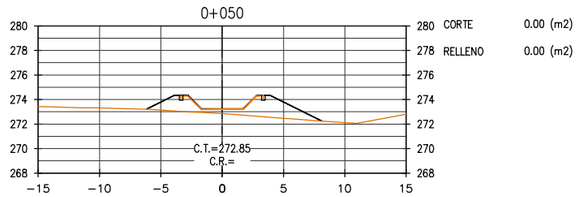

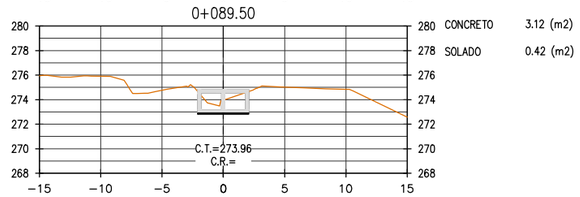

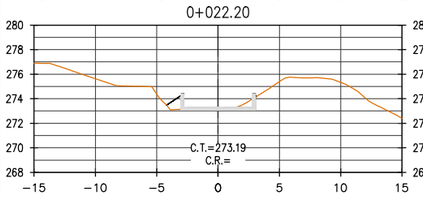

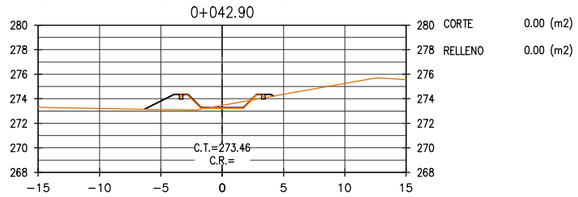

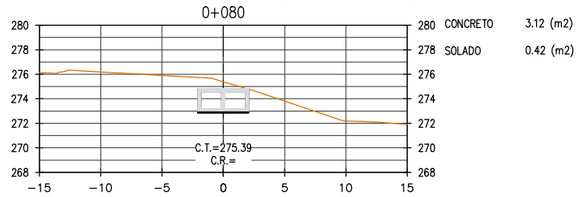

REFERENCIAS:
VER PLANO 400195-OHL001-653-XX-DR-CV-010062 (PLANTA Y PERFIL LONGITUDINAL)
VER PLANO 400195-OHL001-653-XX-DR-CV-010003 (SECCIONES TÍPICAS)

REVISIÓN DE DOCUMENTOS TÉCNICOS
- A- ACEPTADO
- B- ACEPTADO CON COMENTARIOS
- C- RECHAZADO

FIRMA FECHA

UBICACIÓN

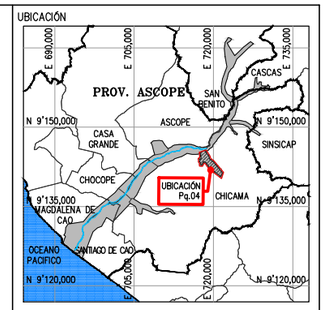

ESCALA GRAFICA
0 2.5 5.0 7.5 10.0 12.5m
1:250–A1 1:500–A3

LEYENDA
SISTEMA DE PROYECCIÓN:
UNIVERSAL TRANSVERSAL MERCATOR (UTM) , ZONA 17 SUR
DATUM : SISTEMA GEODESICO MUNDIAL (WGS 84)
FUENTE : EQUIPO TÉCNICO

REV N°	FECHA	DESCRIPCION DE LA REVISION	REV.	DIR.
.	.	.	.	.
.	.	.	.	.
.	.	.	.	.
.	.	.	.	.
R00	08.2023	EMITIDO REV. Y COMENTARIO	J.O.	R.E.

	FECHA	FIRMA
DISEÑO : ALBERTO PRIETO	25.08.2023	Alberto Prieto T. Ing. Caminos, Canales y Puertos CIP 2791-T
DIBUJO : ROGER ROSILLO	25.08.2023	Roger Rosillo L. Tecnico CAD
REVISION : ALBERTO PRIETO	25.08.2023	Alberto Prieto T. Ing. Caminos, Canales y Puertos CIP 2791-T
APROBACION : ING. JOSE LUIS OBLITAS	25.08.2023	
DIRECTOR DE PROYECTO : ING. RICARDO A. ECHEGARAY N.	25.08.2023	

OHLA Perú
inypsa
PERÚ Presidencia del Consejo de Ministros
RECONSTRUCCIÓN CON CAMBIOS

SOLUCIONES INTEGRALES
ENTREGA DE LAS DEFENSAS
RIBEREÑAS RÍO CHICAMA
Y RÍO VIRÚ (PAQUETE 9R-06)
PROYECTO 4 - CUI 2509625

PAQUETE 04
QUEBRADA ALTO PERU / SAUZAL

PLANO
ALCANTARILLA AP-AL-1
SECCIONES TRANSVERSALES

ESPECIALIDAD :
CIVIL

USO :
653-DIQUES TRANSVERSALES-4

ZONA :
CHICAMA-ASCOPE-LA LIBERTAD

ESCALA :	FECHA :	REV :
1/500	25.08.2023	R00

CODIGO DEL PLANO :
400195-OHL001-653-XX-DR-CV-010063